



Arches Trail, NO. 33085

Dixie National Forest, Powell Ranger District

Trail Description: This trail travels through beautiful red rock scenery and is a nice hike for the whole family. Visible along the trail are 15 or more small rock windows.

Trail Use: Foot only

Length: 0.7 mile/1.1 kilometer loop

Trailhead Information: Accessed by a graded gravel road, no restroom available at the trailhead. Potable water is available at the Red Canyon Visitor Center.

Elevation in Feet: Min: 7,120 ft Max: 7,203 ft Change: 83 ft

Water Availability: None at the Trailhead or along the trail

Hazards /Obstacles: Weather can change quickly. Be prepared for inclement weather year round. Flash floods are possible in stream bottoms. There are some steep slopes along the trail and some areas have steps to climb.

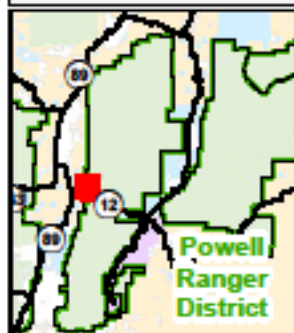
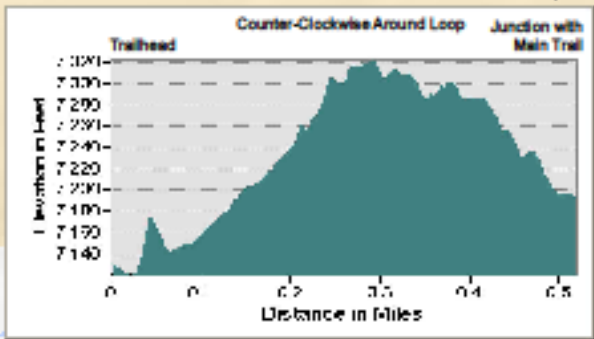
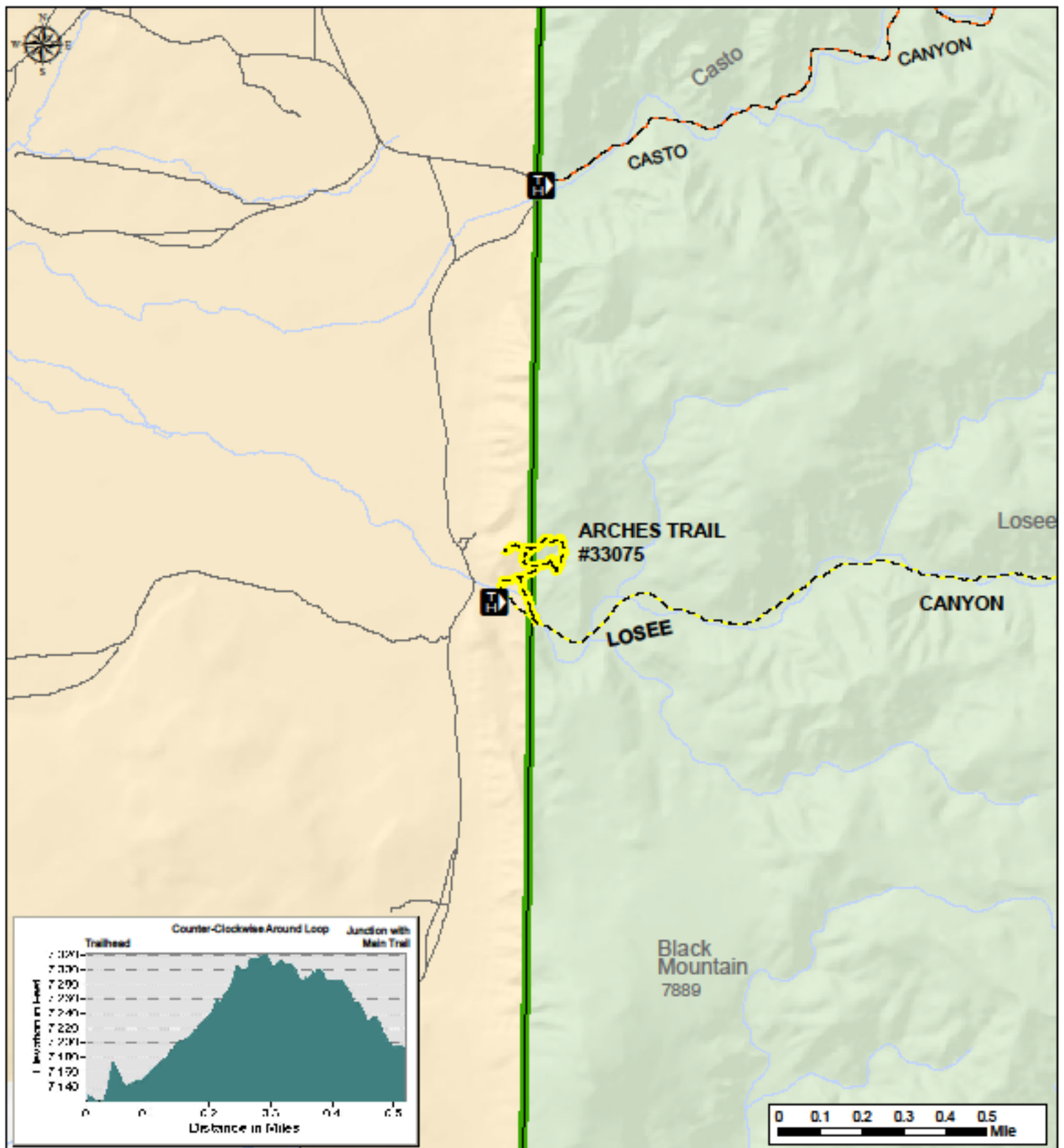
Topographic Maps: USGS 7.5 minute quadrangle(s): Casto Canyon

Location: Longitude: W 112 20.028, Latitude: N 37 46.163

The Trailhead: Drive approximately 2 miles east on Utah Highway 12 from US Highway 89 to Casto Canyon road. There will be a sign for Losee and Casto Canyons. Turn north or left onto the graded gravel road and drive 2 miles to the Losee Canyon Trailhead. This road can become inaccessible at any time during or after a rain storm. The sign for Arches Trail can be seen to the north from the parking area. Follow this horse, bike and person trail about .1 of a mile to the Arches Trail that allows people only.

The facility provides a vault restroom but no potable water.

The Trail: This trail has many small windows to view as you walk along the trail with stunning red rocks surrounding.



Arches Trail

Powell Ranger District
Dixie National Forest

- Other Public Roads
- Motorized Trails Open to Vehicles 50 Inches or Less in Width
- Non-Motorized Trails
- National Forest
- BLM
- Private

